

MODERN, GEOSPATIALLY AWARE SOLUTIONS HELP TO INCREASE PRODUCTIVITY FOR INSPECTION OF CRITICAL INFRASTRUCTURE ASSETS

Rolf Schaeppi – Director Geospatial
Solutions – APAC / India

- when it has to be **right**

Leica
Geosystems





- when it has to be **right**

Leica
Geosystems




Inspection



- when it has to be right

Leica
Geosystems



COST & RISK



- when it has to be **right**

Leica
Geosystems

So what is needed?

Easy to use System which provides:

- **Date**
- **Time**
- **Image or Movie**
- **Geo-Location**
- **Attributes**
- **Traceability and History**

Geospatially aware Inspection Solution



Inspection using small UAV

Aibotix Movie **File**

Sensoric platform

Platform



Sensoric



Thermocamera



GPR



Multispectral

...












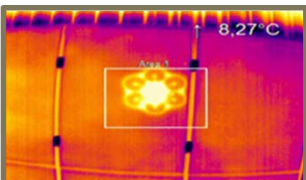












Odorsensors

Promising Applications and Industry Solutions!

- when it has to be **right**

Leica
Geosystems

Fields of Application

		Application	Customer/References	Video
Industrial Inspection		Inspection of power lines	   	
		Bridge and facade inspections	   総合建設コンサルタント 株式会社 アスコ	
		Inspection of photovoltaic systems	 	
		Inspections in production plants Research project	  	
GIS		Mapping/GIS-Applications Orthophoto, 3D-Models Virtual-Surveying	    	

- when it has to be **right**

Leica
Geosystems

Inspection using small UAV

Aibotix PDF File

Thank You!



LIVE
3-6 JUNE 2013
LAS VEGAS, NV